



Leica Geosystems
Incident Mapping Suite

Map360 v2.2.0.8330

Features and Benefits





Table of Contents

Map360 V2.2.....	2
New: Artisan Rendering	2
New: Gun Sight Cursor	3
New: Status Bar Text Size.....	3
Enhanced: Advanced Linetypes – Temporary 3D capable workflow.....	4
Enhanced: Other Improvements.....	5

Map360 V2.2

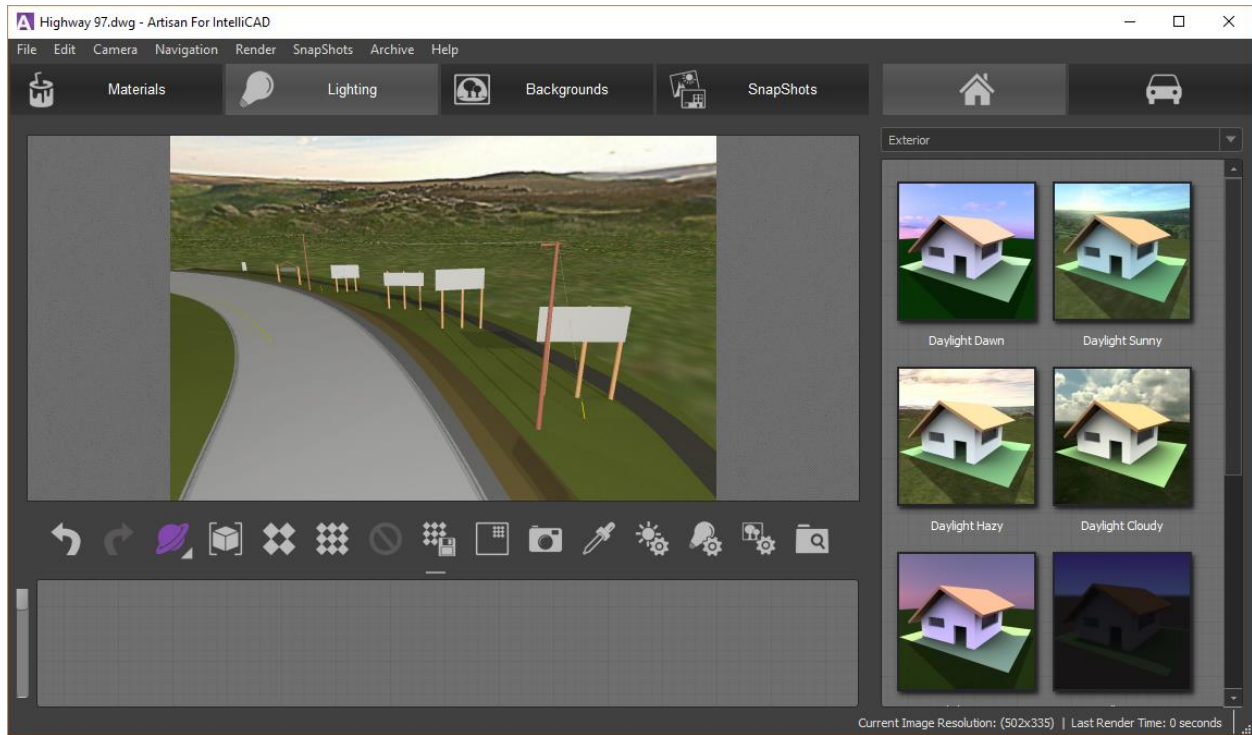
Release Date: March 1, 2019

[Map360 V2.2 Overview Movie](#)

[V2.2 Release Notes](#)

New: Artisan Rendering

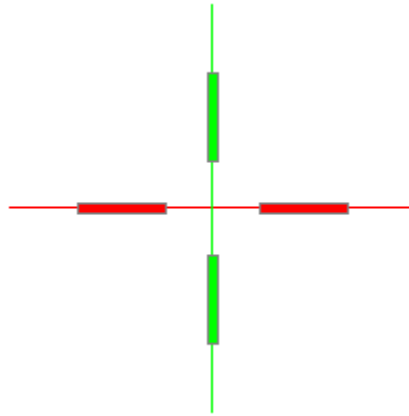
Upgrade Tour Movie: [Artisan](#)



Feature	Benefit
<p>Artisan Rendering</p>	<p>The intuitive 3D rendering system, Artisan, has been integrated into Map360! The drag-and-drop interface lets you easily create a photorealistic image of your drawing by adding materials, backgrounds, lighting and shadows.</p> <p>Note: A free download of Artisan for IntelliCAD can be found on the Helpdesk. Artisan must be installed for this feature to work in Map360. No license or activation required.</p>

New: Gun Sight Cursor

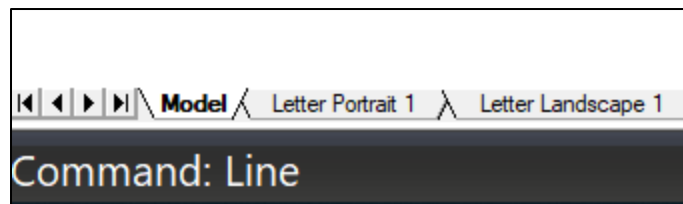
Upgrade Tour Movie: [Cursor Options](#)



Feature	Benefit
Gun Sight Cursor	The cursor consists of crosshairs that represent the x and y axis. These cursor can now be changed to gun sight crosshairs, making it stand out in your scene.
Invert Colors	To easily see the cursor crosshairs over a point cloud or image, you can turn off the option to invert the crosshair colors! The cursor size and crosshair colors can also be changed to your liking.

New: Status Bar Text Size

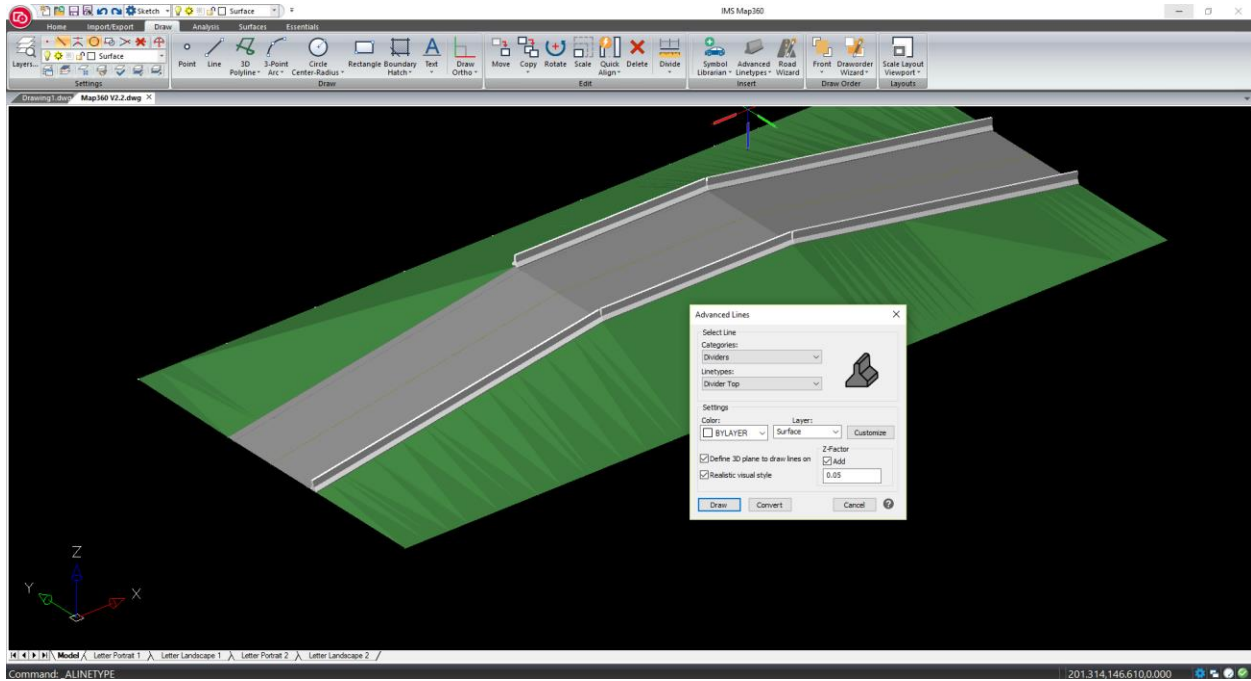
Upgrade Tour Movie: [Status Bar Text Size](#)



Feature	Benefit
Status Bar Text Size	The status bar provides tool tips, prompts and other useful information. We've added the ability to increase the text size on the status bar making it much easier to see.

Enhanced: Advanced Linetypes – Temporary 3D capable workflow

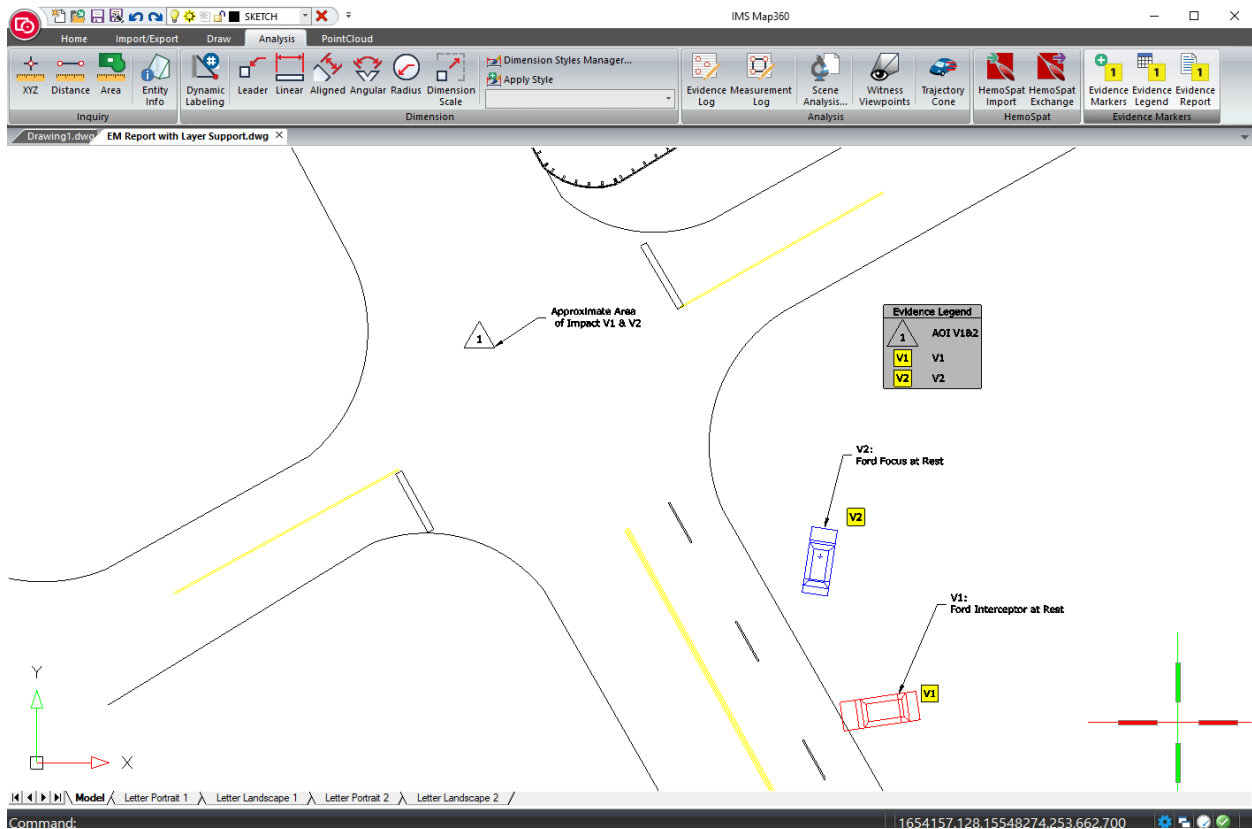
Upgrade Tour Movie: [Enhanced - Advanced Linetypes](#)



Feature	Benefit
Improved Advanced Linetypes	<p>Our team of developers are working hard to create completely 3D capable advanced lines, but in the meantime, we've created a workaround to draw advanced lines in 3D. Draw a road edge or dividers on a sloped roadway by defining the 3D plane.</p> <p>To avoid the line falling below the road surface, the z-factor can be adjusted.</p> <p>For the advanced lines to appear filled in, check the realistic checkbox!</p>

Enhanced: Other Improvements

Upgrade Tour Movie: [Enhanced - Evidence Markers](#)



Feature	Benefit
Evidence Marker Legend Masking	The legend can be placed with a background color, so the text and markers are clearly visible.
Hollow Evidence Markers	By selecting NONE for the Marker color, the evidence marker appears hollow with no background color.
Bug Fixes	Map360 V2.2 includes important bug fixes – please refer to the Release Notes for complete details!